



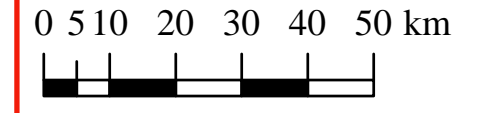


Legend

-  Södra Midsjöbanken OWF
-  N 2000 area
-  Nordbalt Interconnector
-  Polish OWF project areas

Coordinate System: WGS 1984 UTM Zone 33N
 Projection: Transverse Mercator
 Datum: WGS 1984
 False Easting: 500 000,000
 False Northing: 0,0000
 Central Meridian: 15,0000
 Scale Factor: 0,9996
 Latitude Of Origin: 0,0000
 Units: Meter



Södra Midsjöbanken

Project development area for offshore wind farm and the N 2000 area (SE0330308) decided by the Government 14/12 /2016